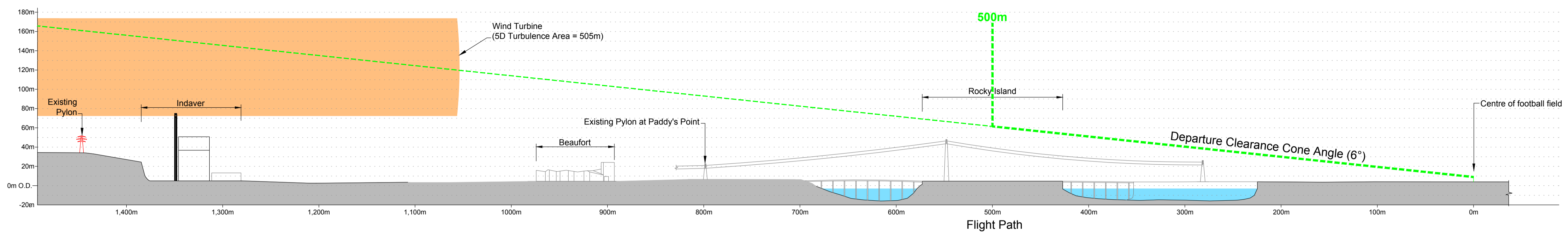
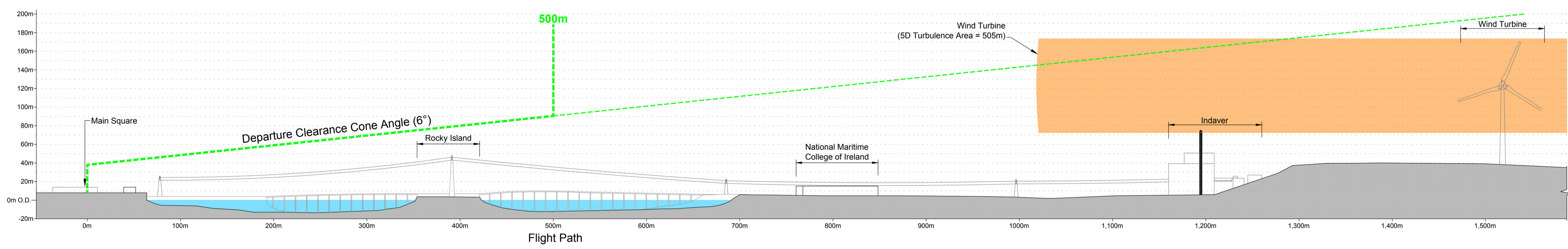


A1

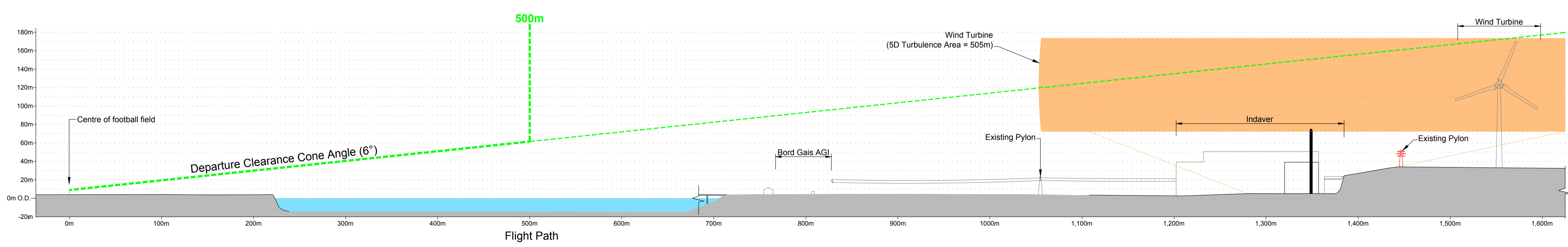
1  
2  
3  
4  
5  
6  
7  
8  
9  
10  
11



Sectional Elevation A-A Centre of Football Field to Indaver Stack (looking to the North-West, i.e. to the right of flight path)



Sectional Elevation B-B Main Square on Haulbowline Island to Indaver Stack (looking to the East, i.e. to the left of flight path)



Sectional Elevation C-C Centre of Football Field to Indaver Stack (looking to the South East, i.e. to the left of flight path)

P1	11/05/17	EG	FP	FP
For Information				
Rev	Date	By	Chkd	Appd

# ARUP

One Albert Quay  
Cork, Ireland  
Tel +353 (0)21 427 7670 Fax +353 (0)21 427 2345  
www.arup.com

Client

Indaver

Project Title  
Ringaskiddy Resource  
Recovery Centre

Drawing Title  
Helicopter Flight Path  
to Indaver Stack  
Sections  
Sheet 2 of 2

Scale at A1 1:2500

Role Civil

Suitability Preliminary

Arup Job No <b>238129-10</b>	Rev <b>P1</b>
Name <b>SK-C-021</b>	